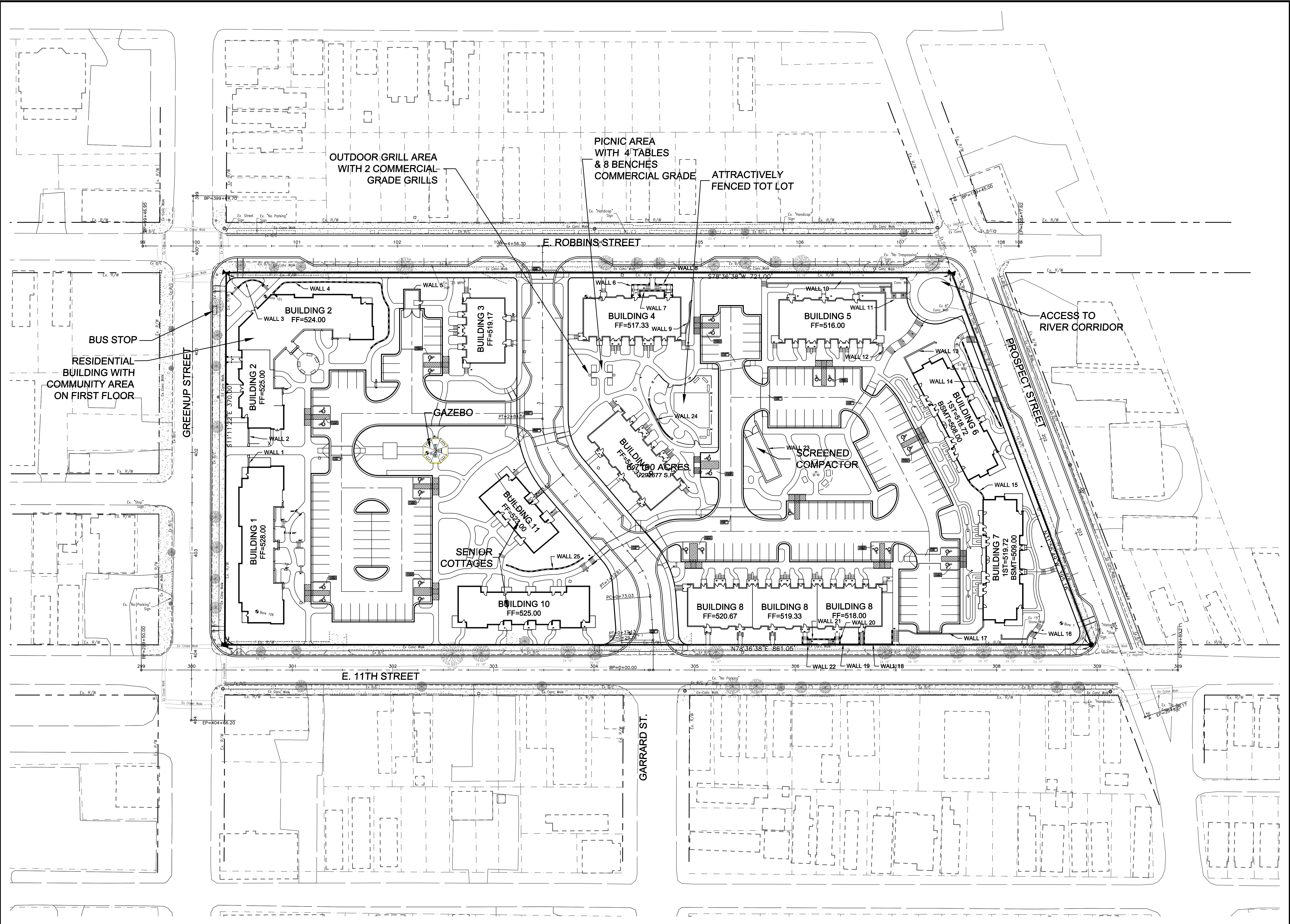



Plot time: Sep 15, 2011 - 9:43am
 Drawing name: J:\2010\10K143-001\CD\DWG10K143-001 CD.dwg - Layout Tab: C4.0 SP 40 PV






Basis of Bearing:
 State Plane NAD83 GPS Observations
 0 40 60
 SCALE: 1" = 40'

Date	Drawn	Checked	Revision	Description	Item

PRELIMINARY

HOUSING AUTHORITY OF COVINGTON
JACOB PRICE REDEVELOPMENT
 1044-46 GREENUP STREET
 CITY OF COVINGTON
 KENTON COUNTY, KENTUCKY
OVERALL SITE PLAN



www.bayerbecker.com
 209 Grandview Drive
 Fort Mitchell, KY 41017-6592/261.1113

Drawing:	10K143-001 CD
Drawn by:	JLR
Checked by:	
Issue Date:	PRELIMINARY 08-31-11
Sheet:	

C4.0